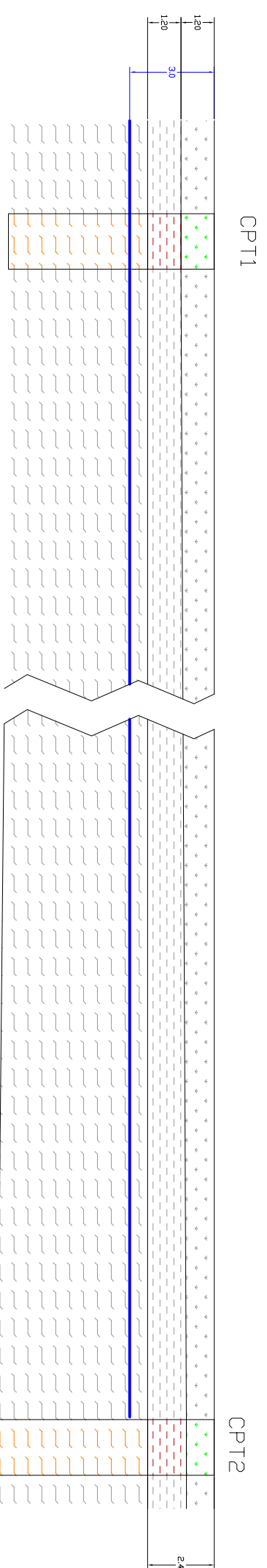
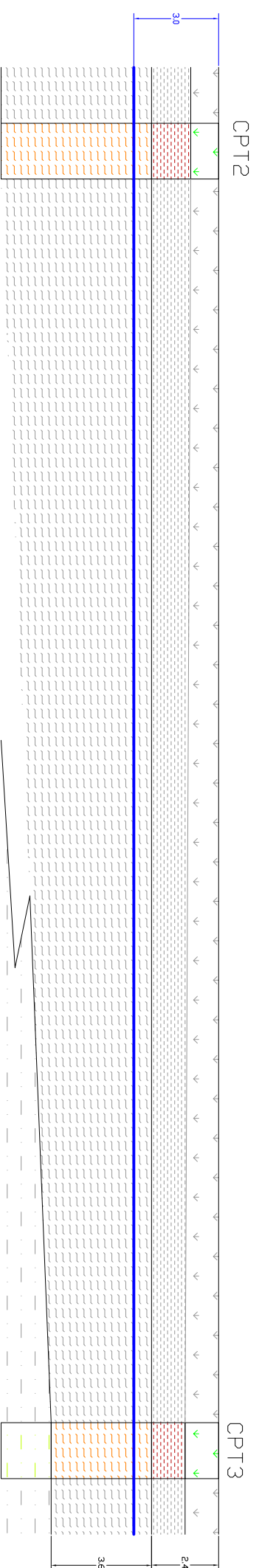


SEZIONE STRATIGRAFICA INTERPRETATIVA 1

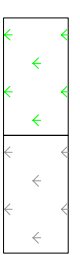


SEZIONE STRATIGRAFICA INTERPRETATIVA 2

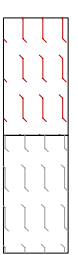


LEGENDA

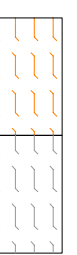
RILEVATA INTERPRETATA




Terreno superficiale



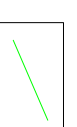
Limo argilloso




Limo sabbioso



Superficie di falda



Piano di sbancamento



Sabbia limosa

Scala 1:200