STUDIO CECCHETELLI

PIAZZA XX SETTEMBRE, 27/2 - 61032 FANO - tel. 0721827780

STRALCIO AEROFOTOGRAMMETRICO F. 22 - F. 23 SCALA 1:2000

COMUNE DI FANO

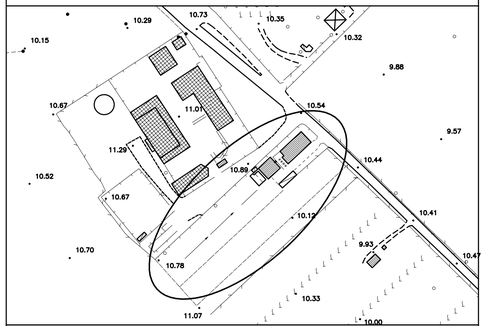

OGGETTO:

PIANO ATTUATIVO DEL COMPARTO DENOMINATO ST3_P35 "Comparto residenziale via del Fiume" E VARIANTE AI SENSI DELL'ART. 26 e 15 COMMA 4 DELLA L.R. n. 34/92

DITTA :

ROSSINI ALFIO - ROSSINI TOLMINO - ROSSINI MATTEO - ROSSINI MICHELA - LUZI LAURA

ELABORATO :	TAVOLA :	REVISIONE :
TIPOLOGIA EDILIZIA	A.06.2	01
SCALA :	DATA EMISSIONE :	DATA REVISIONE :
1:200	14/09/2015	24/03/2016

TECNICI PROGETTISTI :

geom. CARLO CECCHETELLI

Piazza XX Settembre, 27/2 - Fano (PU)

TEL. 0721/827780 - FAX 0721/827103

E-MAIL stoec@mobilia.it

PEC carlo.cecchetelli@geopec.it

TIPOLOGIA EDILIZIA - SCALA 1:200

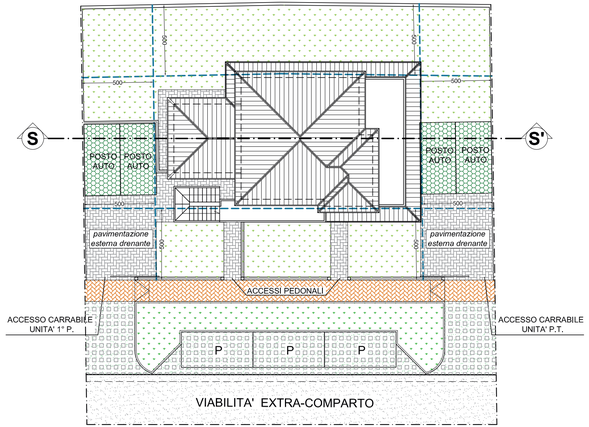

PLANIMETRIA LOTTO TIPO

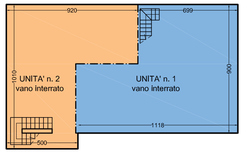

PIANO INTERRATO

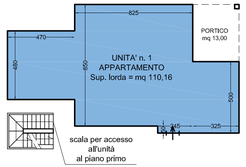

PIANO TERRA

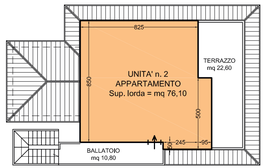

PIANO PRIMO

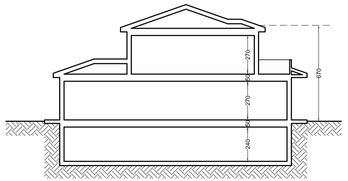

SEZIONE S-S'

CALCOLO S.U.L. DI PROGETTO:

UNITA' N. 1 PIANO TERRA = (4,70x4,80)+(8,25x8,50)+(0,50x2,45)+(3,25x5,00) = mq 110,16
UNITA' N. 2 PIANO PRIMO = (8,25x8,50)+(0,50x2,45)+(0,95x5,00)= mq 76,10
S.U.L. TOT. DI PROGETTO = (110,16+76,10) = mq186,26 x n. 3 FABBRICATI = mq 558,78 < S.U.L. max 560,00mq